



## In Memory of Jim Hamre

NARP Board Member, All Aboard  
Washington Editor & Secretary,  
co-tour escort, a truly great  
advocate and my Best Friend.

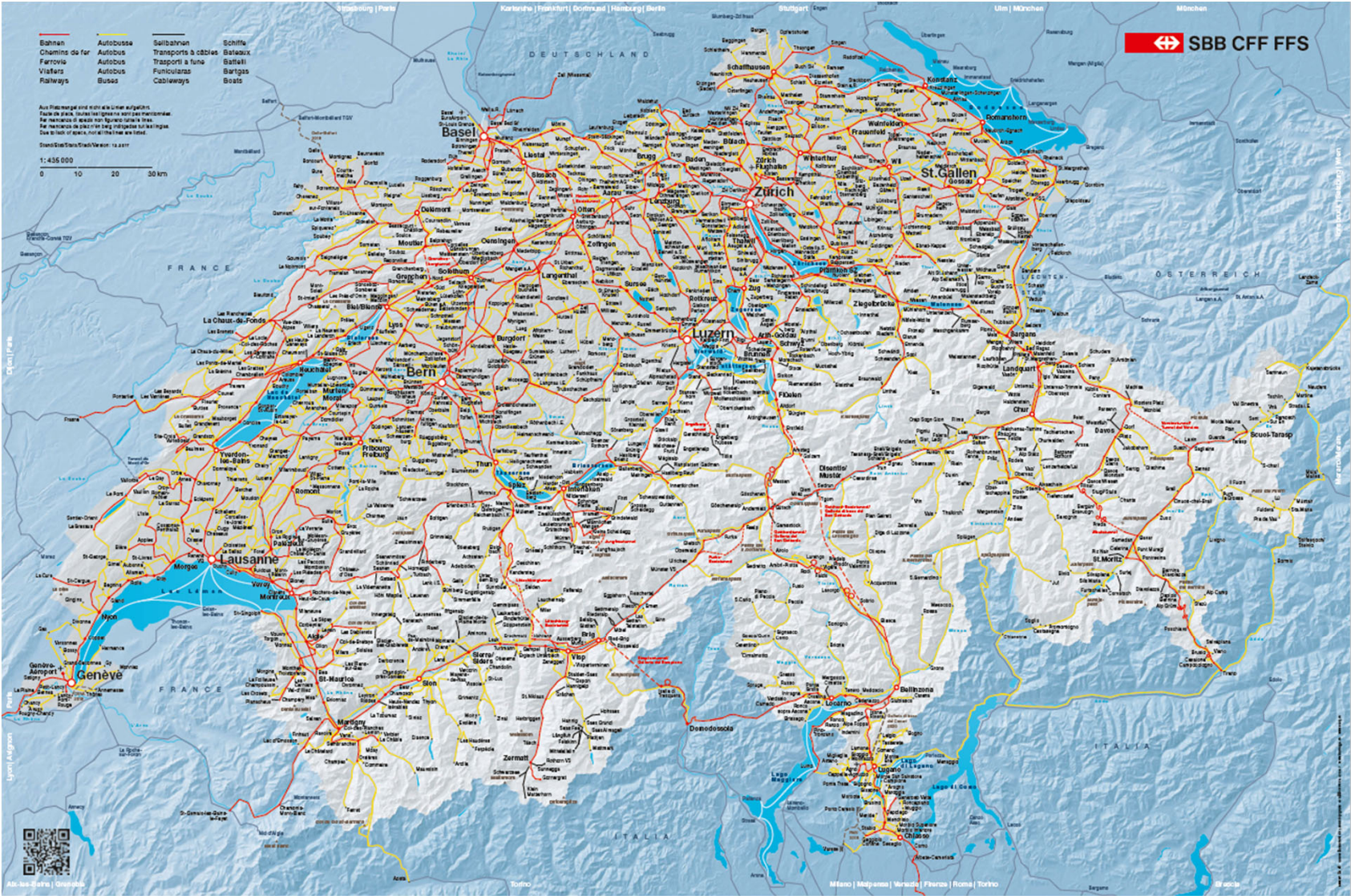
We remember you always!



# SWITZERLAND

Scenic Railway Paradise





**Schweiz Suisse Svizzera Svizra Switzerland**

## Departure & Arrival.

### Station information

Stop/Station:

Date:  today  
 All journeys from  up to   
Timetable period:

Time:   Departure  Arrival

### Travel with:

ICE/TGV/RJ  EC/IC  IR  RE/D  Ship  S/SN/R  Bus  Cableway  ARZ/EXT  Tramway/Underground

Select means of transport  Only trains  Unselect means of transport

Destination:

Journey filter:

Number of results:  Journeys

New request

Show

### Stations near

Distance:  km

Show



To the new timetable.  
Use the even faster and  
easier timetable now.

# Spiez → Bönigen, See

Fri, 18.01.2019. Departure 11:07. [Change](#)

Standard view

Search earlier connections

Duration    Change trains    Occupancy rate

Direction Interlaken Ost

11:33 ————— 12:10

37 min

1

1. 2.

Pl. 1

11:33 ● Spiez, Platform 1



965 Direction Interlaken Ost

1. 2. FZ BZ RZ R

11:57 ● Interlaken Ost, Platform 5

4' Walk

12:05 ● Interlaken Ost, Bahnhof



BUS 103 10329 Direction Iseltwald, Dorfplatz

12:10 ● Bönigen, See

## This connection

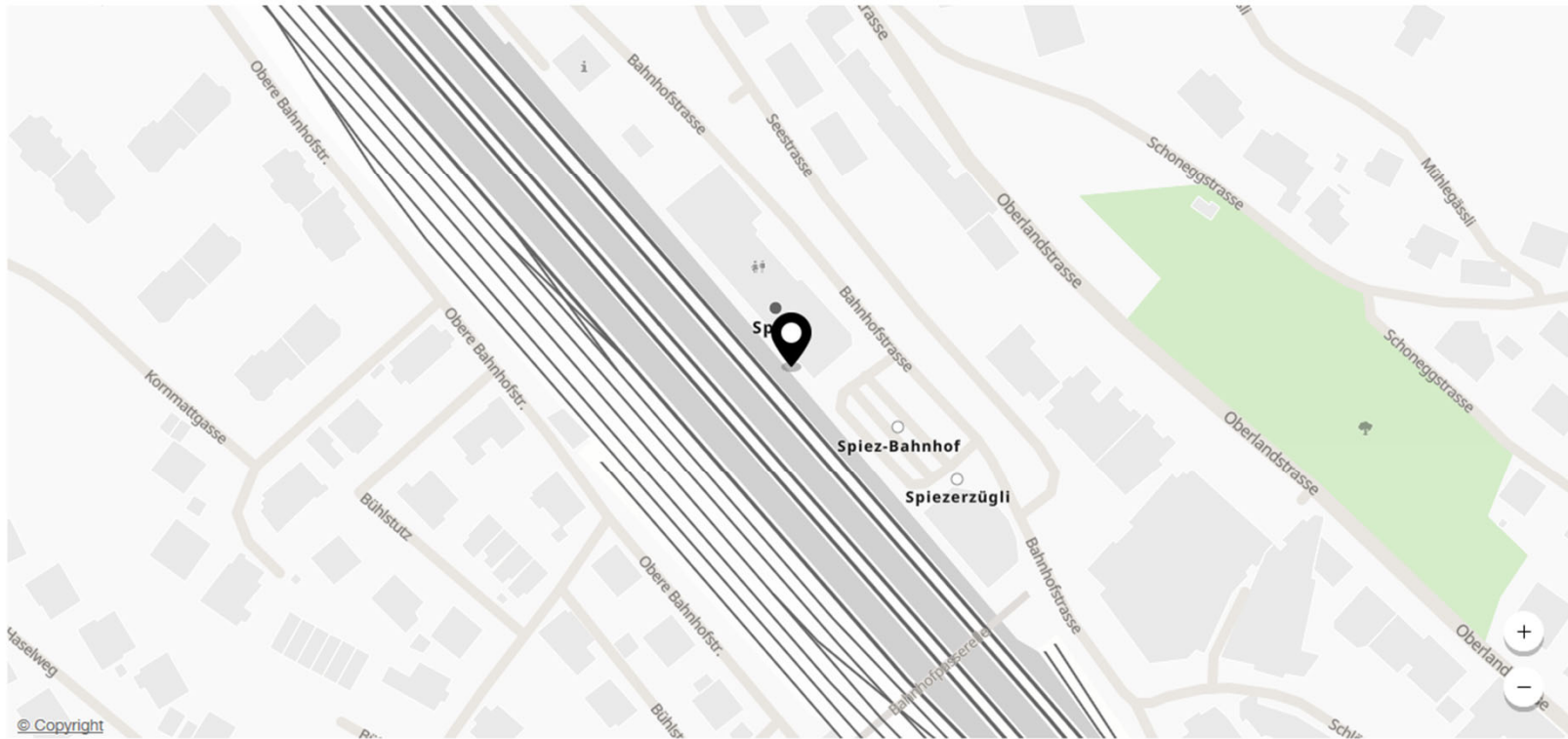
Show on the map

Print


Enter in the calendar

Tickets from CHF 7.40

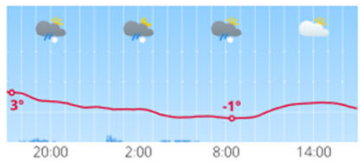
# Spiez Bönigen, See



Werbung

**search** ch  3°

Spiez, Thursday, 17:00



Time	Temperature	Weather
20:00	3°	Sun, Clouds
2:00	~2°	Sun, Clouds
8:00	-1°	Sun, Clouds
14:00	~0°	Sun, Clouds

**local** ch just find it

### Table reservation

1 pers. ▾ 18:30 ▾ Today ▾

**Find a table**

# Ecocalculator

Your savings

3.8 kg   1.7 l   -0.3 h

R Direction Interlaken Ost 12:05 ●————●————● 12:44	39 min	1	1.  2.	Pl. 2	<a href="#">from CHF 7.40 </a>	
<b>ICE 61</b> Direction Interlaken Ost 12:33 ●————●————● 13:10	37 min	1	1.  2.	Pl. 1	<a href="#">from CHF 7.40 </a>	
<b>ICE 61</b> Direction Interlaken Ost 13:03 ●————●————● 13:44	41 min	1	1.  2.	Pl. 1	<a href="#">from CHF 7.40 </a>	
<b>ICE</b> Direction Interlaken Ost 13:33 ●————●————● 14:10	37 min	1	1.  2.	Pl. 1	<a href="#">from CHF 7.40 </a>	

Travel information valid from 12/10/17 to 12/14/19.

All Information, connections and adherence to the timetable are given without guarantee. Please check for possible changes shortly before departure. [Show more](#)



[Search later connections](#)







Coordinated bus at Interlaken OST: Photo by Bryan Stone





## By train to the Matterhorn

- Gornergrat Ry ascends to 10134 feet, overlooking 29 peaks including the Matterhorn at 14,692 feet and the Monte Rosa at 15,023 feet













# Rail Circuit to view Mount Blanc

- Le Chatelard Funicular Railway—the steepest in the world with an 87% grade—connecting to a 2 foot gauge railway—connecting to the “Mini Funic” inclined railway—climbing to the viewpoint at 6332 feet to view Lac Emosson and the 15778 foot Mont Blanc, the highest peak in the Alps







































# Furka Pass Steam Railway

---

- Opened 1925, closed 1981, reopened in segments beginning 1992—ascends to 7092 feet—passes the outlet of the Rhone Glacier, which becomes the River Rhone—line is 11.084 miles long

















DFB 1

REWECHSELBARE  
STRAHMEN-ANORDNUNG  
NACH DEM PATENT VON 1899

VERBODEN  
NACHZUGEN

VERBODEN  
NACHZUGEN

FURKAHORN  
DIESE LOCOMOTIVE WURDE VON DER  
FURKAHORN-BAHN GEBAUET UND WIRD  
VON DER FURKAHORN-BAHN BETRIEBEN

HG 1/4  
Dienstgew. 42t  
Bremsgew. 36t  
RM 6.2008


II

NICHTRAUCHER  
NON FUMEURS

44 PL

TARA 15.1T  
BRUTTO 19.8T









## Postal Bus Scenes

- The entire Swiss Rail network is integrated with regular bus services which never duplicate rail routes











# The BLS Ry—the most scenic standard gauge

- The “private” Bern, Lotschberg, Simplon Railway crosses the Alps in central Switzerland through the historic Lotschberg Tunnel, 9.07 miles long or the new Lotschberg Base Tunnel, 21.48 miles in length







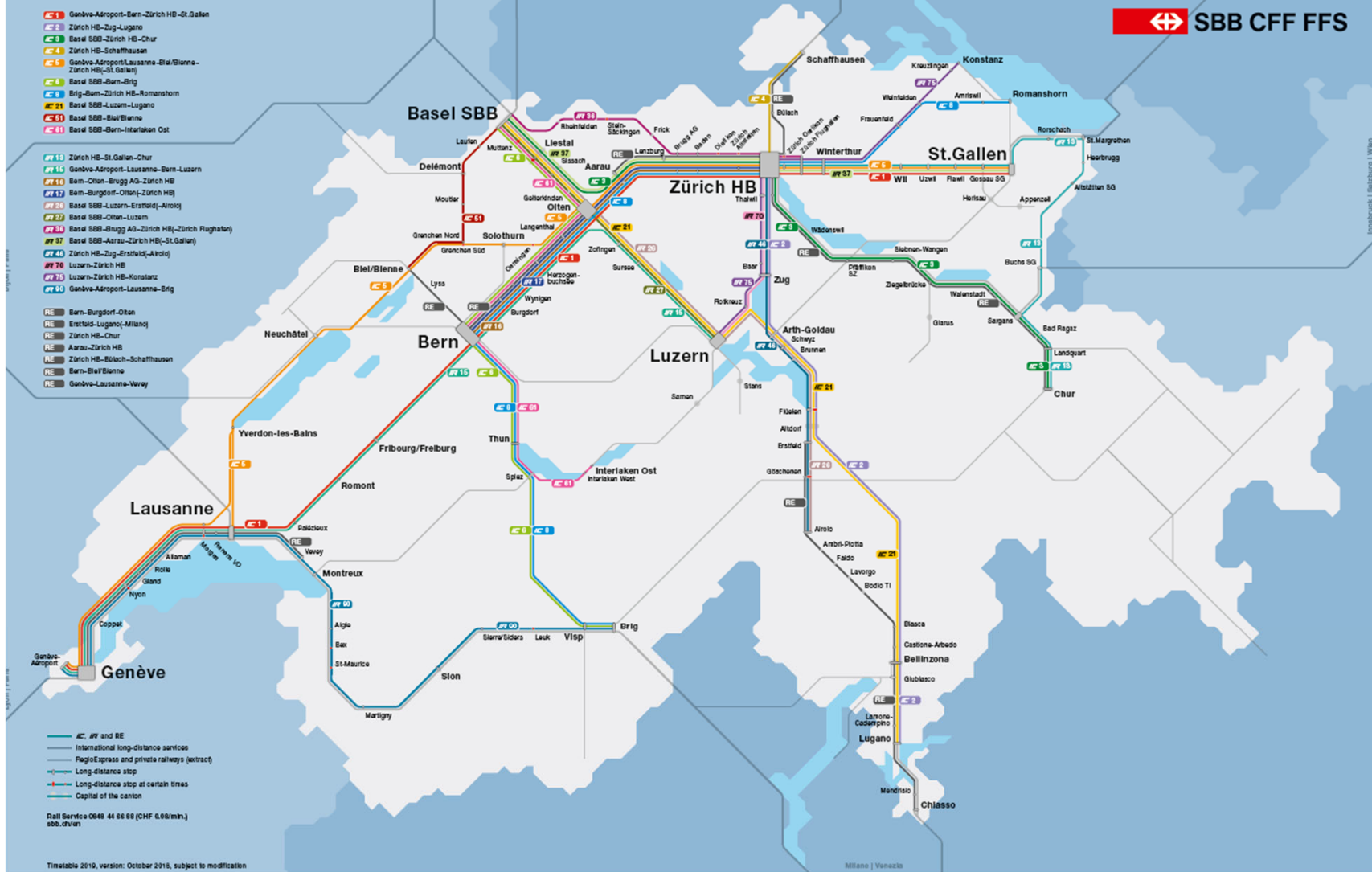






## Scenes on the SBB

- The SBB is the standard gauge national network serving a network of 1972 miles. The Swiss Federal Railways are supplemented by over a dozen smaller companies running both standard and narrow gauge trains.



# SBB long-distance service network map.

We connect Switzerland.

MILANO | VENEZIA







Photo: Markus Guerbetaler



